


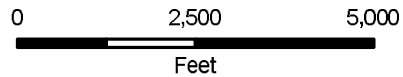


**Legend**

-  City/County Boundary
-  Proposed SWIP Boundary
-  Proposed Almond Annexation Area

Source: Eagle Aerial, 2007

Photo - March 2007



03/25/09 JN 65-100340

FONTANA SOUTHWEST INDUSTRIAL PARK SPECIFIC PLAN NOP  
 Proposed Specific Plan Boundary